White River Watershed Planning Basin

Vermont Agency of Natural Resources
Department of Environmental Conservation

The White River Planning Basin is hydrologic unit (HU) 01080105 from the Watershed Boundary Dataset (WBD). The WBD establishes a base-line drainage boundary framework, accounting for all land and surface areas nationwide. A hydrologic unit is a drainage area delineated to nest in a multi-level, hierarchical drainage system.

The accuracy of the data layers shown on this map are limited by the accuracy of the source materials. Although every effort has been made to assure the accuracy of features and their attributes, the Vermont Agency of Natural Resources is not responsible for errors in or misuse of the data. The information used in preparing the data layer represents the best data possessed by the Vermont Agency of Natural Resources at the time of production. No warranty as to the accuracy or the usefulness of the data is expressed or implied.

Cartographer: Ryan Knox, March 22, 2011

Connecticut (HU 0108)

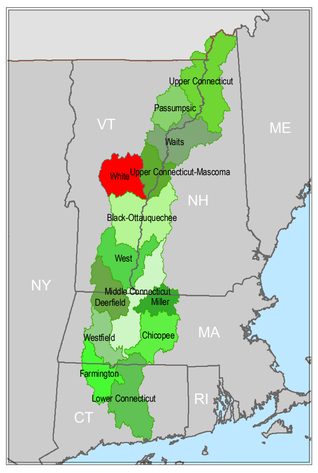

White River (HU 01080105)

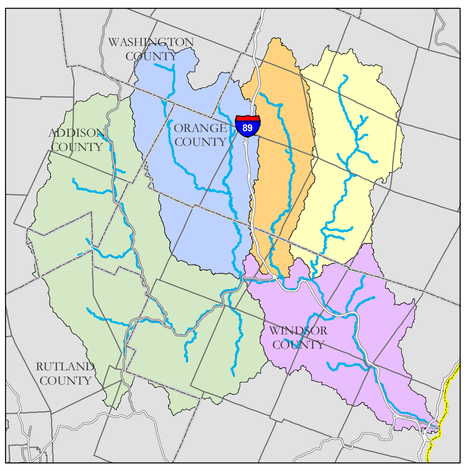

White River HU10s

- Headwaters White River (HU 0108010501)
- First Branch White River (HU 0108010504)
- Second Branch White River (HU 0108010503)
- Third Branch White River (HU 0108010502)
- White River (HU 0108010505)

Land Cover

Coastal Change Analysis Program (C-CAP) United States Great Lakes zone 65 2006-Era Land Cover Project, NOAA's Ocean Service, Coastal Services Center (CSC).

Land Cover (C-CAP 2006)

- Developed
- Cultivated Crops & Pasture
- Grassland
- Forested
- Wetlands
- Barren Land
- Water

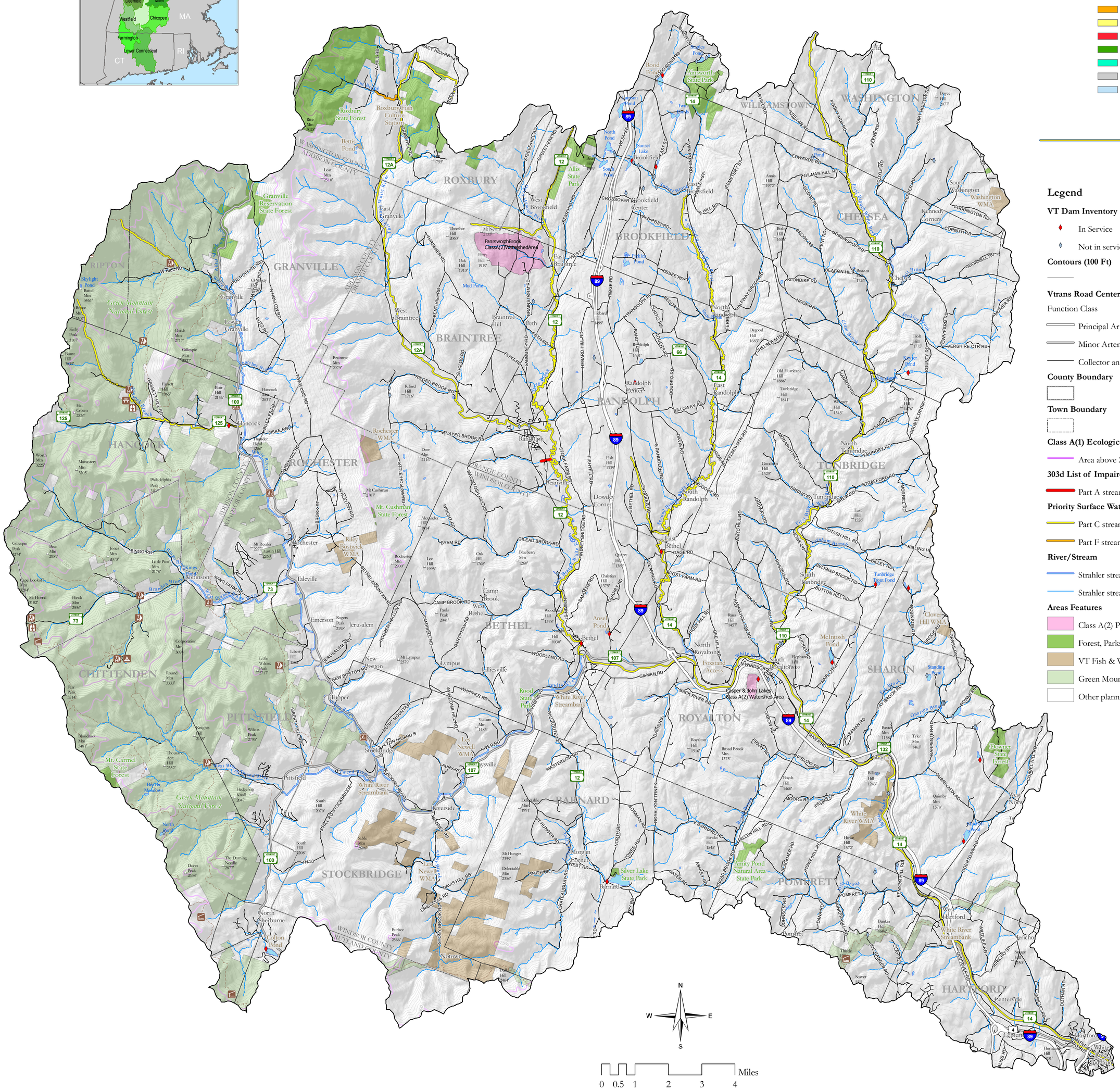

Legend

VT Dam Inventory

- In Service
- Not in service

Contours (100 Ft)

Vtrans Road Centerlines

Function Class

- Principal Arterial
- Minor Arterial
- Collector and Local

County Boundary

Town Boundary

Class A(1) Ecological Waters

- Area above 2500 Ft

303d List of Impaired Waters (2008)

- Part A stream (needs TMDL)

Priority Surface Waters Outside 303d (2008)

- Part C streams (further assessment)
- Part F streams (altered flow regulation)

River/Stream

- Strahler stream order 5 and greater
- Strahler stream order less than 5

Areas Features

- Class A(2) Public Water Supply
- Forest, Parks & Recreation Land
- VT Fish & Wildlife Land
- Green Mountain National Forest
- Other planning basin land